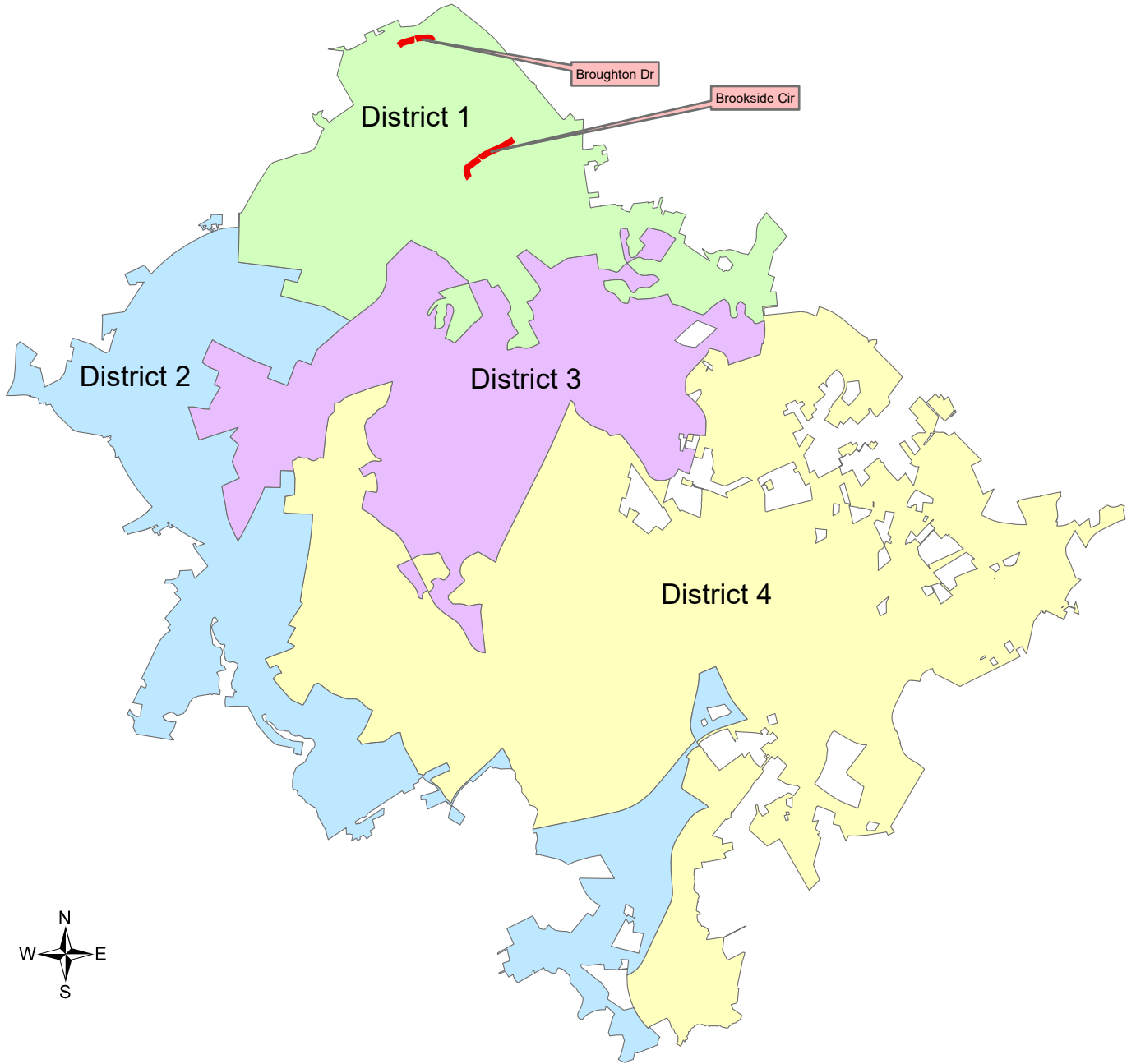


# NSTEP ROUND 11


## City of Greenville

Greenville, South Carolina







### NOTES:

1. ROUND 11 STREETS ARE IN THE PRELIMINARY STAGES OF CONSIDERATION. RIGHT-OF-WAY, COST, TERRAIN, UTILITIES, ETC. NEED TO BE DETERMINED BEFORE A FINAL DECISION IS MADE ON THESE STREET SECTIONS.
2. GRID BASED ON SOUTH CAROLINA STATE PLANE COORDINATE SYSTEM 1983 NORTH AMERICAN DATUM.
3. NATIONAL GEODETIC VERTICAL DATUM, 1929 ADJUSTMENT.
4. METRIC CONVERSIONS MADE USING THE INTERNATIONAL FOOT.  
(I.E.: 1 METER = 3.280839895 FEET)
5. THIS MAP IS PREPARED AND MAY BE SOLD BY THE CITY OF GREENVILLE, WHICH IS A POLITICAL SUBDIVISION AND NOT A MERCHANT ORDINARILY DEALING IN GOODS OF THIS KIND. WHILE REASONABLE EFFORTS HAVE BEEN TAKEN TO ESTABLISH THE ACCURACY OF THE MAP AND THE DATA IT REFLECTS, THE CITY OF GREENVILLE EXPRESSLY DISCLAIMS RESPONSIBILITY FOR DAMAGES OR LIABILITY THAT MAY ARISE FROM THE USE OF THIS MAP. COPYRIGHT: THE CITY OF GREENVILLE, GREENVILLE, SC.

 NSTEP\_Round\_11

### City Council Districts

#### DISTRICT

	District 1 - Amy Ryberg Doyle
	District 2 - Lillian Brock Flemming
	District 3 - Jil Littlejohn
	District 4 - David Sudduth

